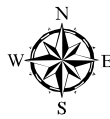
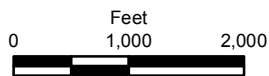
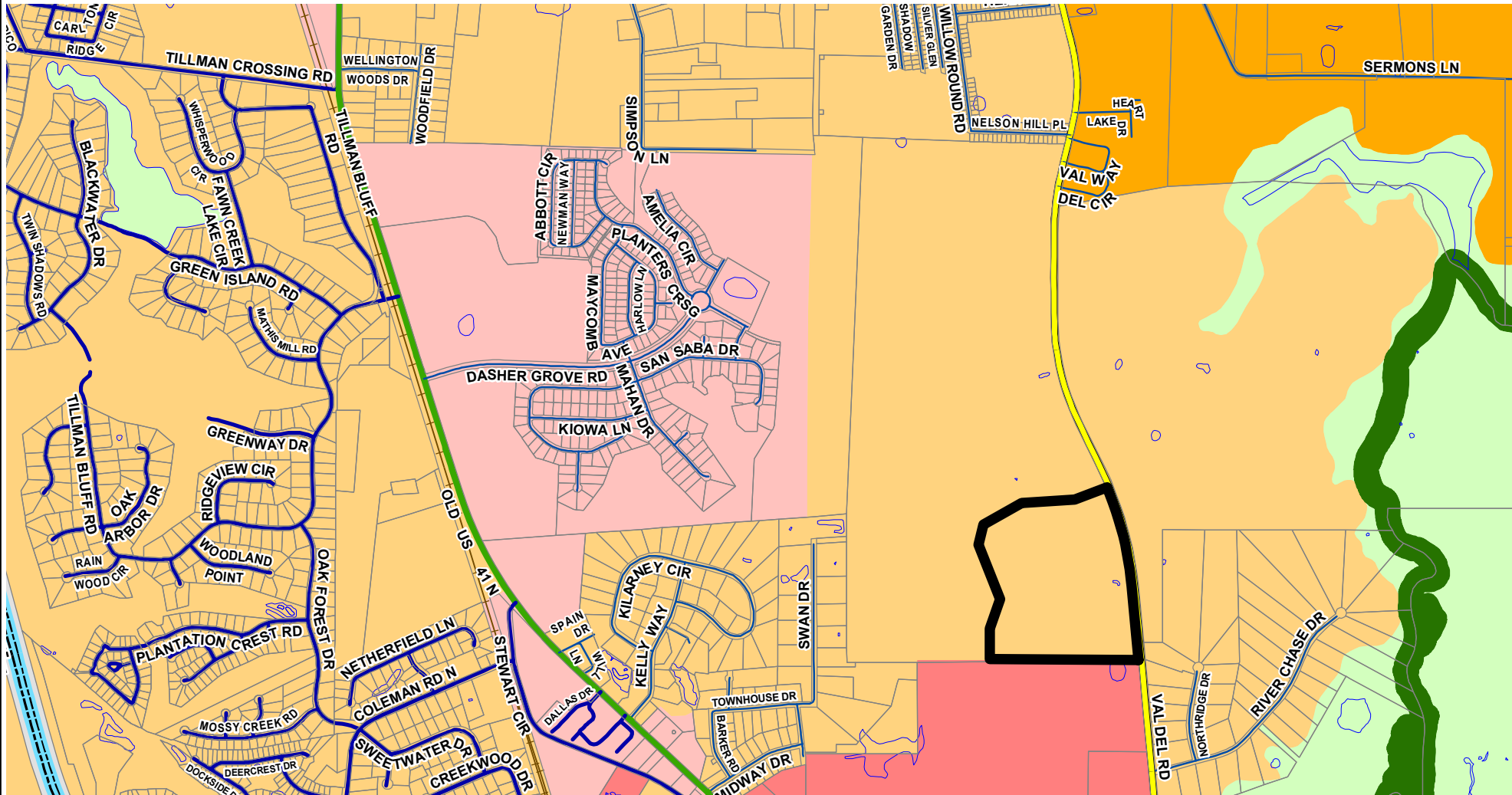


REZ-2013-09

Future Development Map

MOODY FAMILY Rezoning Request



- Urban Service Area
- City Limits
- Parcels
- Railroads

Roads

- #### Functional Classification
- 1 RURAL Interstate
 - 2 RURAL Principal Arterial
 - 6 RURAL Minor Arterial

- 7 RURAL Major Collector
- 8 RURAL Minor Collector
- 9 RURAL Local Road
- 11 URBAN Interstate
- 14 URBAN Principal Arterial
- 16 URBAN Minor Arterial
- 17 URBAN Collector
- 19 URBAN Local Road
- Open Water

Character Areas

- Agriculture / Forestry
- Community Activity Center
- Downtown
- Established Residential
- Industrial Activity Center
- Industrial Area
- Institutional Activity Center
- Linear Greenspace/Trails
- Mill Town
- Neighborhood Activity Center
- Neighborhood Village
- Park/Recreation/Conservation
- Public / Institutional
- Regional Activity Center
- Rural Activity Center
- Rural Residential
- Suburban Area
- Transitional Neighborhood
- Transportation/Communication/Utilities

