

P.O.B.
NORTHWEST CORNER OF LOT
8 RECORDED IN PLAT
CABINET "A" PAGE 1099

NOW OR FORMERLY
JEFFERY BRADLEY ATKINSON JR
DB 6284 PG 241
PARCEL 0170 053E
ZONED R-1

N 00°05'28" E 546.46'

WILLIAMS ROAD (40' R/W)
N 87°57'43" E 678.98'

LOT 8
8.70 Acres
CURRENT ZONING: R-1
PROPOSED ZONING: R-A

N 90°00'00" W 678.51'


NOW OR FORMERLY
PERRY HOLDINGS LLC
DB 5702 PG 236
PARCEL 0170 051
ZONED R-A

NOW OR FORMERLY
PERRY HOLDINGS LLC
DB 5702 PG 236
PARCEL 0170 050
ZONED R-1

NOW OR FORMERLY
PERRY HOLDINGS LLC
DB 5702 PG 236
PARCEL 0170 049
ZONED R-1

S 00°05'28" W 570.61'

NOW OR FORMERLY
ROBERT J WILLIAMS SR TRUST
DB 2930 PG 293
PARCEL 0170 055
ZONED R-A

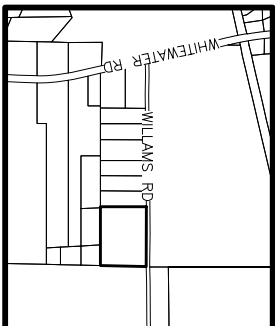
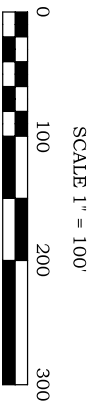


THE PURPOSE OF THIS MAP IS TO HELP
REZONE LOT 8 RECORDED IN PLAT CABINET
"A" PAGE 1099 FROM R-1 TO R-A

INNOVATE
Engineering & Surveying

PHONE: 229-249-9113 www.innovatees.com
2214 N. Patterson Street, Valdosta, GA 31602

REZONING MAP FOR:
JEFFERY ATKINSON



LOCATED IN
LAND LOT 65
16th LAND DISTRICT
LOWNDES COUNTY, GA
PLAT DATE: 8/31/2021
SCALE 1" = 100'