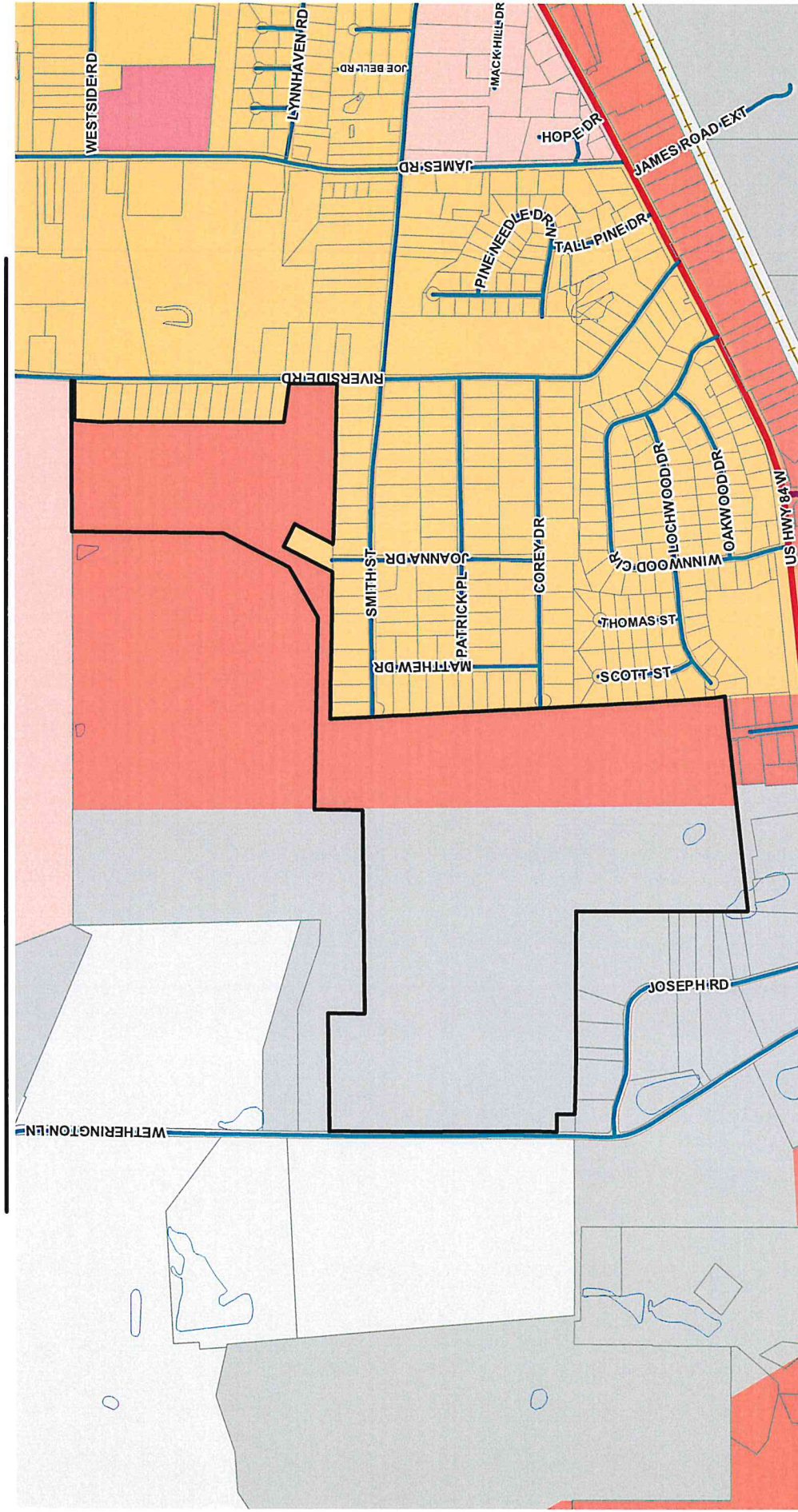


REZ-2021-12


Future Development Map

U S HIGHWAY 84 WEST/ I-75 INDUSTRIAL PARK
Rezoning Request




0 500 1,000 2,000 Feet

Visit VALOR on the web at: WWW.VALORGIS.COM



 VALOR
VALDOSTA-LOWEDES REGIONAL GEOGRAPHIC INFORMATION SYSTEM



 N
 W E
 S



 LOWER COUNTY, GEORGIA
 BOARD OF COMMISSIONERS
 1827

Roads
Functional Classification
 1. INTERSTATE
 3. OTHER PRINCIPAL ARTERIAL
 4. MINOR ARTERIAL
 5. MAJOR COLLECTOR
 6. MINOR COLLECTOR
 7. LOCAL
 Railroads

Urban Service Area
 City Limits
 Parcels
 Open Water

Agriculture / Forestry
 Community Activity Center
 Downtown
 Established Residential
 Industrial Activity Center
 Industrial Area
 Institutional Activity Center
 Linear Greenspace/Trails
 Mill Town
 Needy Activity Zone

Neighborhood Activity Center
 Park/Recreation/Conservation
 Public / Institutional
 Regional Activity Center
 Remerton Neighborhood Village
 Rural Activity Center
 Rural Residential
 Suburban Area
 Transitional Neighborhood
 Transportation/Communication/Utilities