
















REZ-2021-09

WRPDO Site Map

Legend

- | | |
|--|--|
|  Roads |  Open Water |
|  Railroads |  Valdosta Airport |
|  Park |  Wetlands |
|  City Limits |  100 Yr Flood |
|  Crashzone |  Hydrology |
|  Crashzone West |  Drastic |
|  Urban Service Area |  Recharge Areas |
|  Parcels | |

BUILDING VALDOSTA S/D Rezoning Request

