

















REZ-2022-19

WRPDO Site Map

Legend

-  Roads
-  Portion
-  Railroads
-  Park
-  City Limits
-  Crashzone
-  Crashzone West
-  Urban Service Area
-  Open Water
-  Valdosta Airport
-  Wetlands
-  100 Yr Flood
-  Hydrology
-  Drastic
-  Recharge Areas
-  Parcels

Tripp Talley Rezoning Request

