
















REZ-2022-09

WRPDO Site Map

Legend

- | | |
|--|--|
|  Roads |  Open Water |
|  Railroads |  Valdosta Airport |
|  Park |  Wetlands |
|  City Limits |  100 Yr Flood |
|  Crashzone |  Hydrology |
|  Crashzone West |  Drastic |
|  Urban Service Area |  Recharge Areas |
| |  Parcels |

Flannigan Road Rezoning Request

