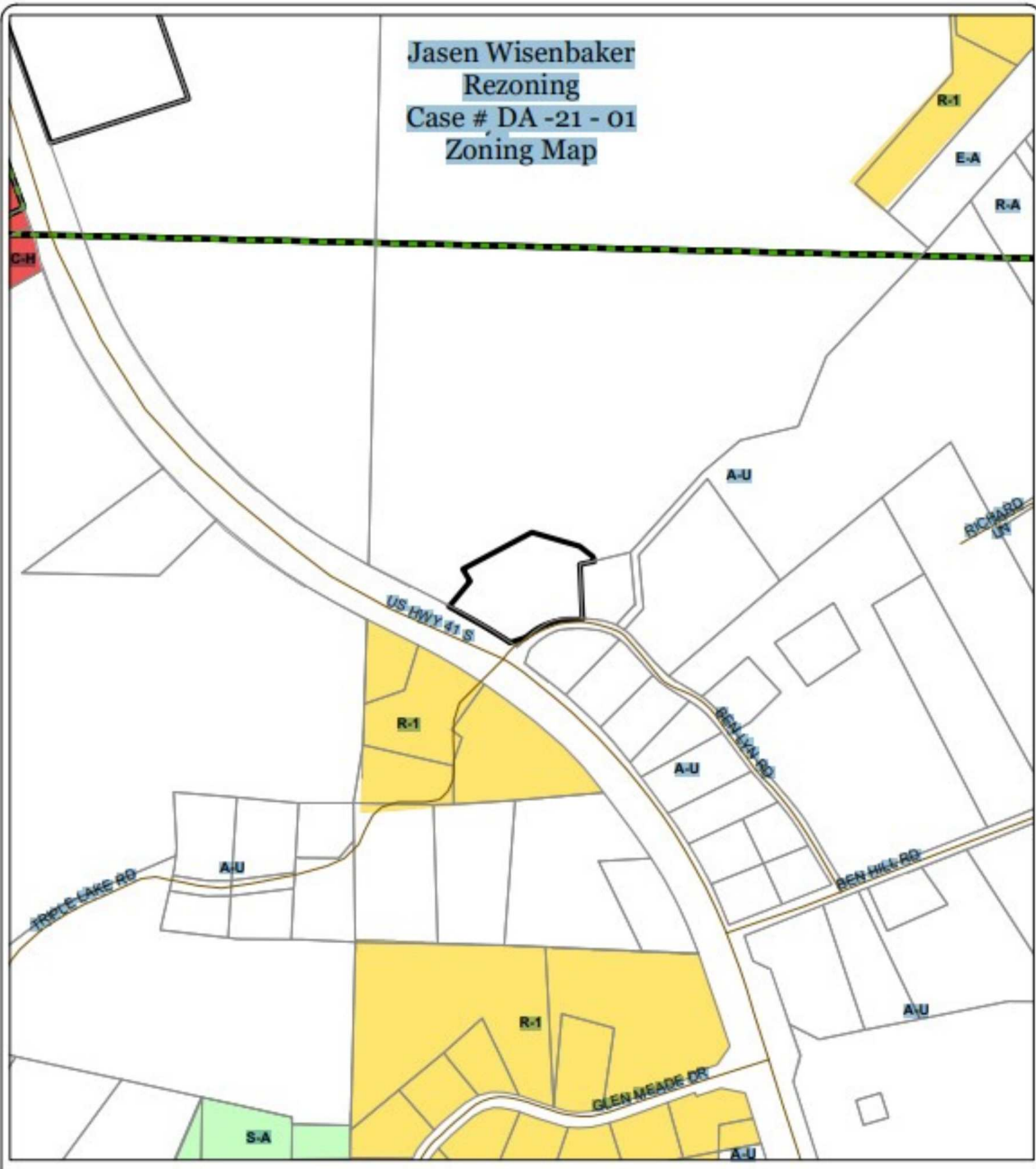














Jasen Wisenbaker
Rezoning
Case # DA -21 - 01
Zoning Map




1 inch = 500 feet
© SGRC, 2021

Legend	
	Roads
	Parcels
	Railroads
	City Limits
	To Be Rezoned
Zoning	
	A-U
	C-H
	R-1
	S-A
	E-A
	R-A