















REZ-2020-10

WRPDO Site Map

Legend

- | | |
|--|--|
|  Roads |  Open Water |
|  Railroads |  Valdosta Airport |
|  Park |  Wetlands |
|  Crashzone |  100 Yr Flood |
|  Crashzone West |  Hydrology |
|  Urban Service Area |  Drastic |
| |  Recharge Areas |
| |  Parcels |

BENNY COWART Rezoning Request

